








### Crittenden North Farm (CN) SOIL BOUNDARIES

-  Roads
-  Gravel Farm Roads
-  Soil Boundary
-  Trees
-  1999 Plots
-  Farm Boundaries
-  Adjoining Parcels

Map Unit	Map Unit Description
Hk	Honeoye silt loam, 3-10% slopes
Ls	Lima silt loam, 3-10% slopes
Oa	Odessa silt loam, 0-6% slopes
Ok	Ontario loam, 3-10% slopes
Or	Ovid silt loam, 0-3% slopes

Map Source: Spatial database derived from Aerial photos, digitized in Arc/INFO by Saratoga Associates (1995);  
 Soil Coverage digitized by Peter Landre, Water Quality Educator, Yates Co., for Seneca Lk Watershed Project. Maps presented here in ArcView (v. 3.2).  
 Projection parameters for all coverages presented here: Projection: UTM, Units: Meters, Zone: 18, Datum: NAD83, Spheroid: GRS1980.

