












Darrow A Farm Area A (DA) SOIL BOUNDARIES

-  WPS Wash-Up Sta
-  Gate
-  Stream / Ditch
-  Local Roads
-  Gravel Farm Roads
-  Fence
-  Buildings
-  Pond
-  1999 Plots
-  Farm Boundary
-  Adjoining Parcels



Map Unit

Map Unit	Map Unit Description
Hd	Honeoye fine sandy loam, 0-3% slopes
He	Honeoye fine sandy loam, 3-10% slopes
Kb	Kendaia silt loam, 0-3% slopes
La	Lakemont silty clay loam, 0-2% slopes
Lr	Lima silt loam, 0-3% slopes
Ls	Lima silt loam, 3-10% slopes